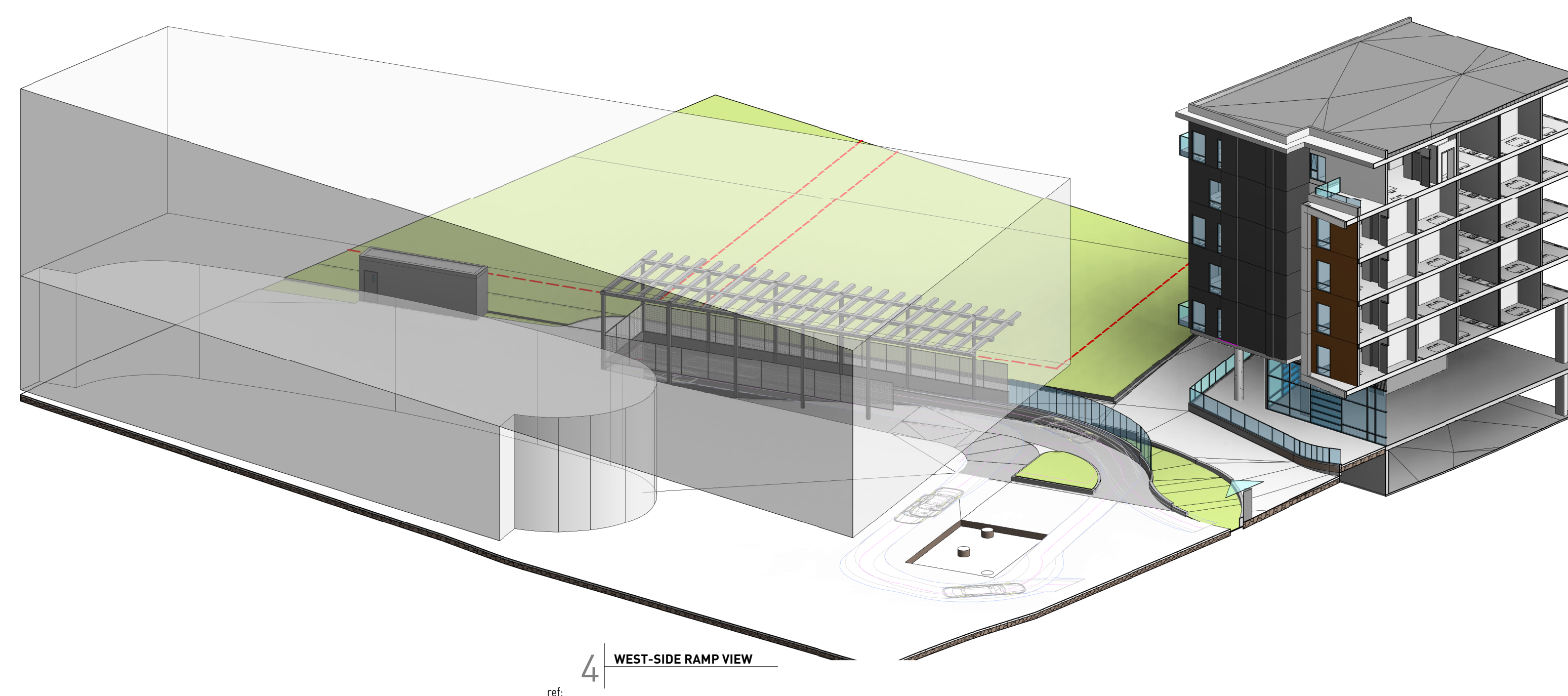
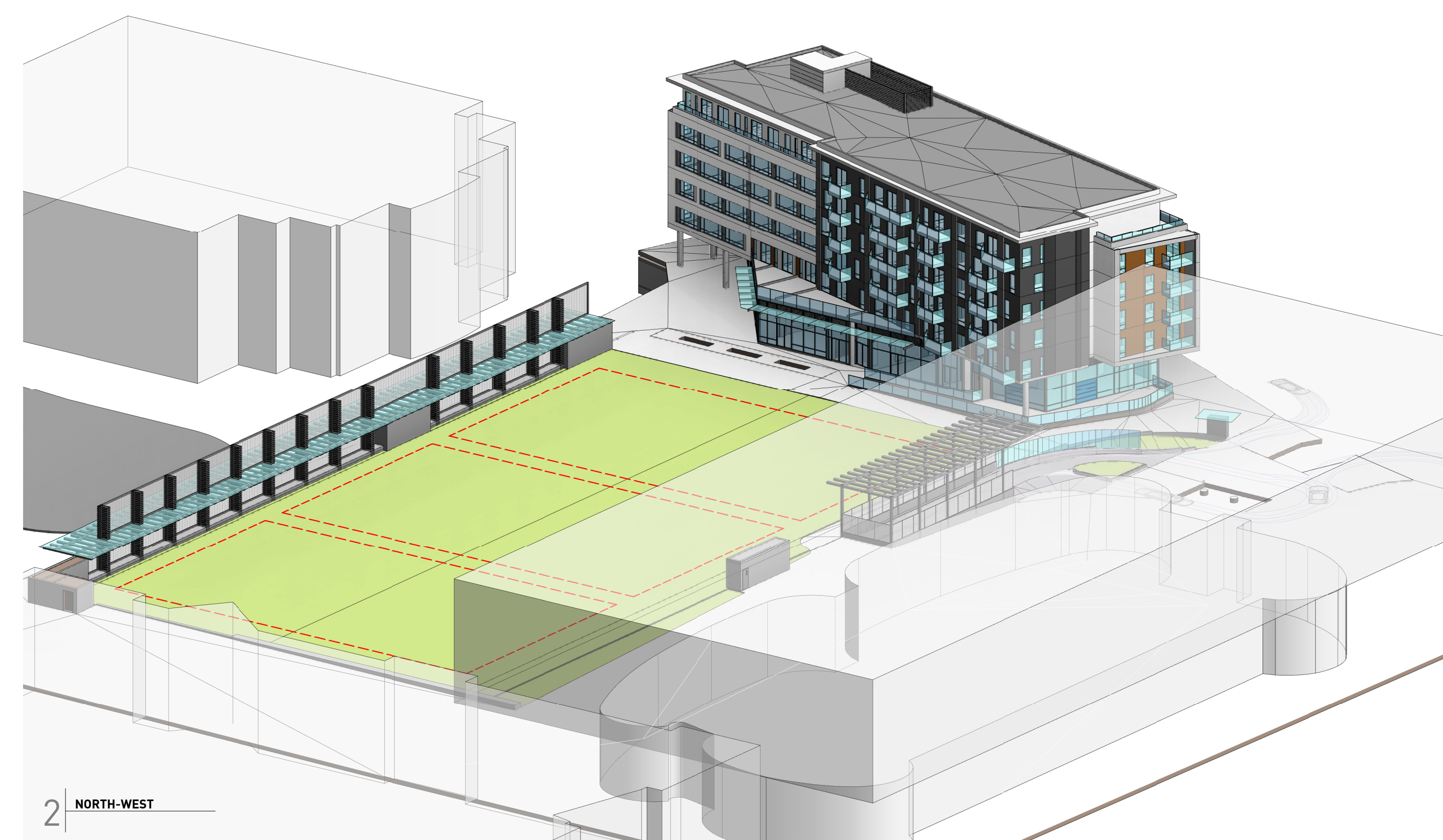


3 ENTRY RAMP



4 WEST-SIDE RAMP VIEW



2 NORTH-WEST

REVISIONS		
NO.	DATE	DESCRIPTION
01	JUNE 2, 2016	DEVELOPMENT PERMIT
02	JULY 26, 2016	DEVELOPMENT PERMIT
03	JULY 12, 2017	RE-SUBMISSION
04	NOV. 16, 2017	DEVELOPMENT PERMIT
		RE-SUBMISSION
		ISSUED FOR EXCAVATION
		TENDER

RE-ISSUED FOR DP


MacInnes-Field  
Underground parkade  
UNIVERSITY  
BOULEVARD, UBC

3d-Views-MacInnes  
Field

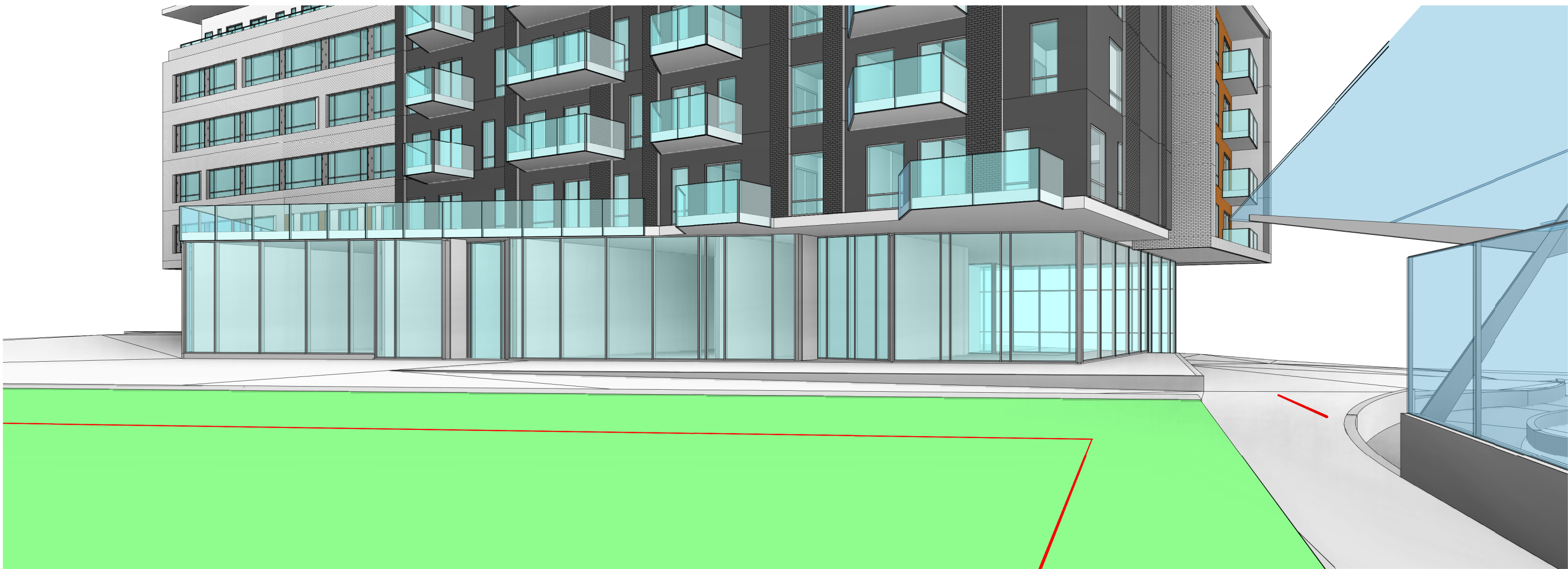
DATE 12/7/2017 3:51:33 PM  
DRAWN BY SM  
CHECKED BY AB  
SCALE  
JOB NUMBER 1617

A-6.01






1 | south-west view



2 | North-south



3 | East west-view

REVISIONS		
NO.	DATE	DESCRIPTION
01	AUGUST 18, 2017	DEVELOPMENT PERMIT

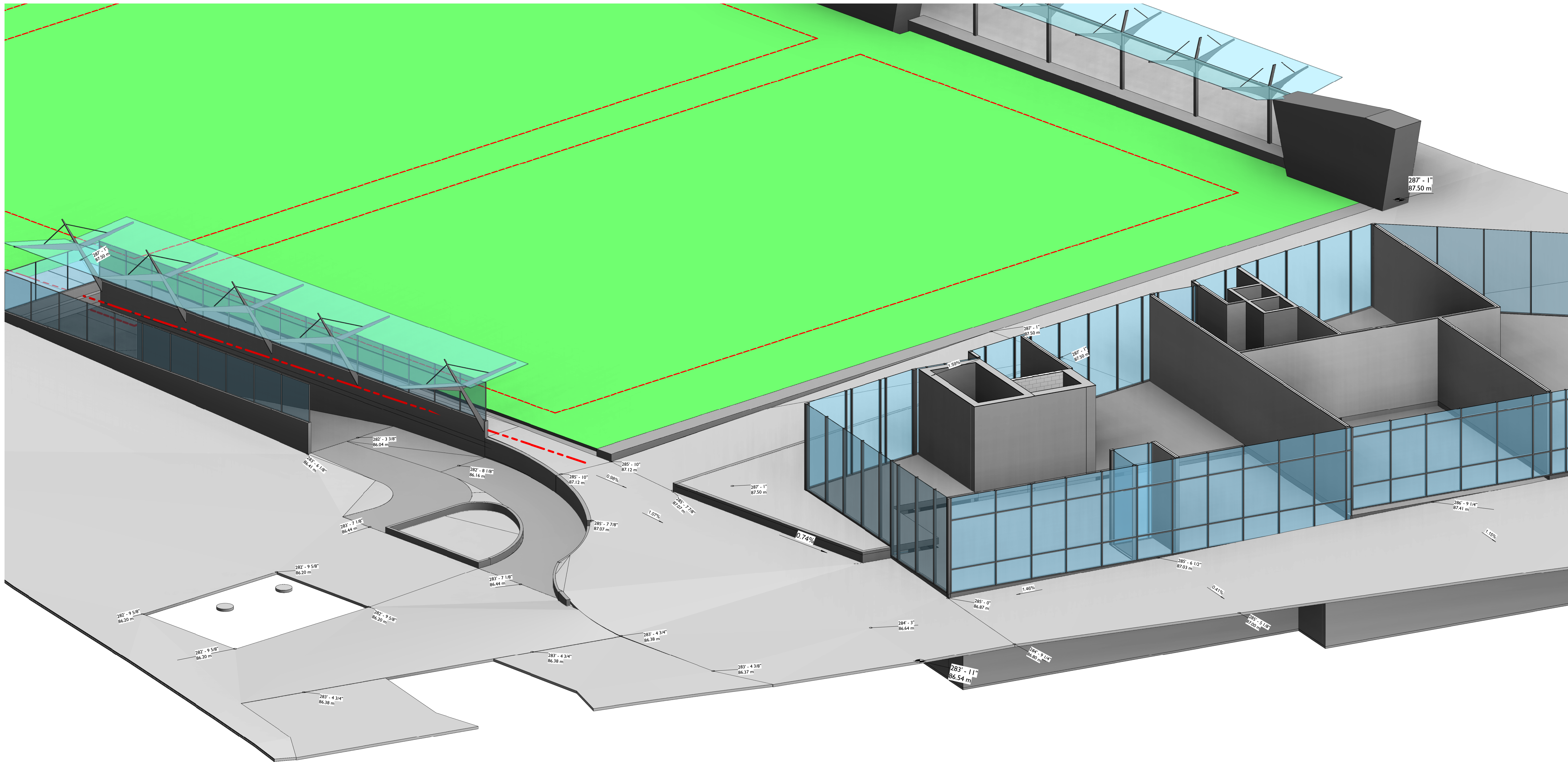
ISSUED FOR DP  
2017-08-18

MacInnes-Underground  
Parking  
UNIVERSITY  
BOULEVARD,UBC

3d-views-MacInnes-field

DATE	8/17/2017 8:51:26 PM
DRAWN BY	Author
CHECKED BY	Checker
SCALE	
JOB NUMBER	1617





1 grades for landscape-1

REVISIONS			
NO.	DATE	DESCRIPTION	PERMIT
01	AUGUST 18, 2017	DEVELOPMENT PERMIT	

ISSUED FOR DP  
2017-08-18

MacInnes-Underground  
Parking  
UNIVERSITY  
BOULEVARD, UBC

3d views

DATE	8/17/2017 8:51:47 PM
DRAWN BY	Author
CHECKED BY	Checker
SCALE	
JOB NUMBER	1617

A-6.03



REVISIONS		
NO.	DATE	DESCRIPTION
01	AUGUST 18, 2017	DEVELOPMENT PERMIT

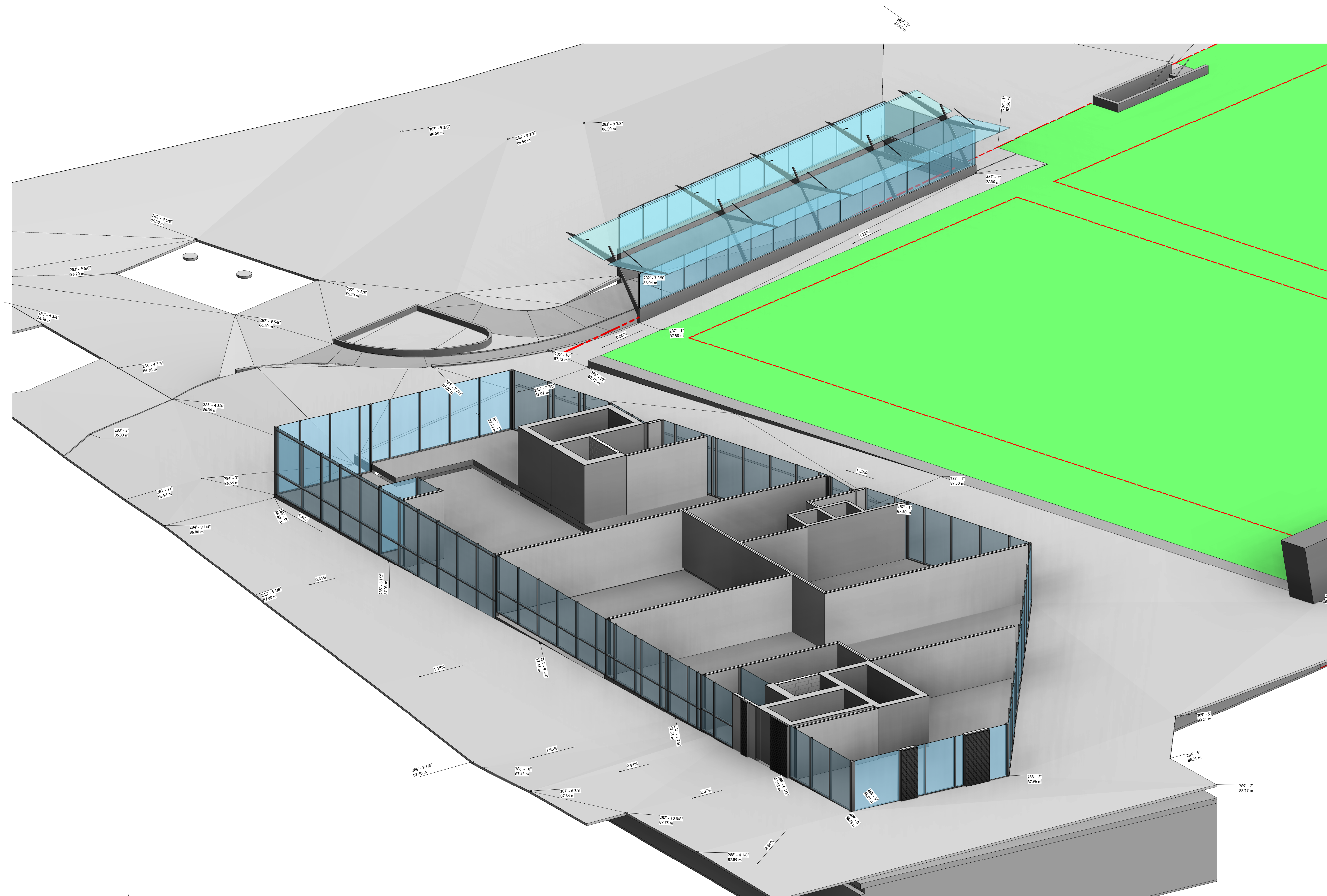
ISSUED FOR DP  
2017-08-18

MacInnes-Underground  
Parking  
UNIVERSITY  
BOULEVARD, UBC

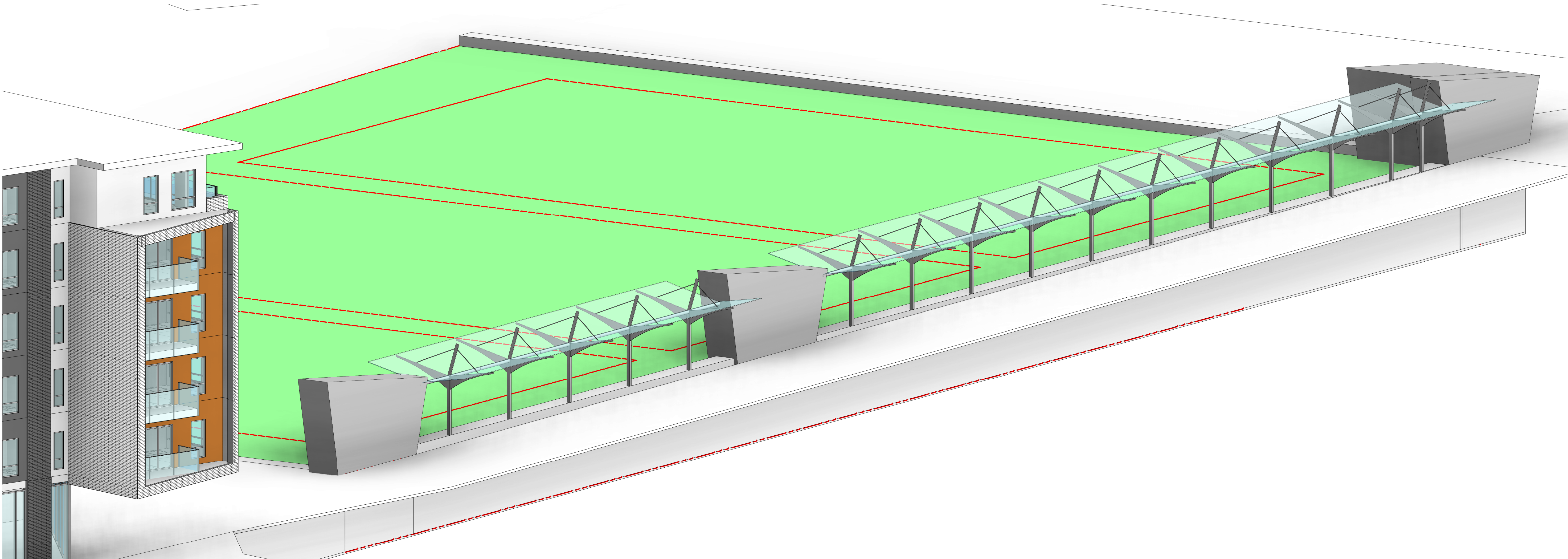
3d views

DATE	8/17/2017 8:52:14 PM
DRAWN BY	Author
CHECKED BY	Checker
SCALE	
JOB NUMBER	1617

A-6.04







1 | 3d-trellis

REVISIONS		
NO.	DATE	DESCRIPTION
01	AUGUST 18, 2017	DEVELOPMENT PERMIT


ISSUED FOR DP  
2017-08-18

MacInnes-Underground  
Parking  
UNIVERSITY  
BOULEVARD,UBC

3D views

DATE	8/17/2017 8:53:08 PM
DRAWN BY	Author
CHECKED BY	Checker
SCALE	
JOB NUMBER	1617





gbl

■ GBL ARCHITECTS INC.  
139 EAST 8TH AVENUE  
VANCOUVER, BC CANADA V5T 1R8  
TEL 604 736 1156  
FAX 604 731 5279  
COPYRIGHT RESERVED. THIS PLAN AND DESIGN ARE AND AT ALL TIMES REMAIN THE  
EXCLUSIVE PROPERTY OF GBL ARCHITECTS INC. AND MAY NOT BE USED OR  
REPRODUCED WITHOUT THEIR WRITTEN CONSENT

NOTES

REVISIONS

NO.	DATE	DESCRIPTION
01	AUGUST 18, 2017	DEVELOPMENT PERMIT

ISSUED FOR DP  
2017-08-18

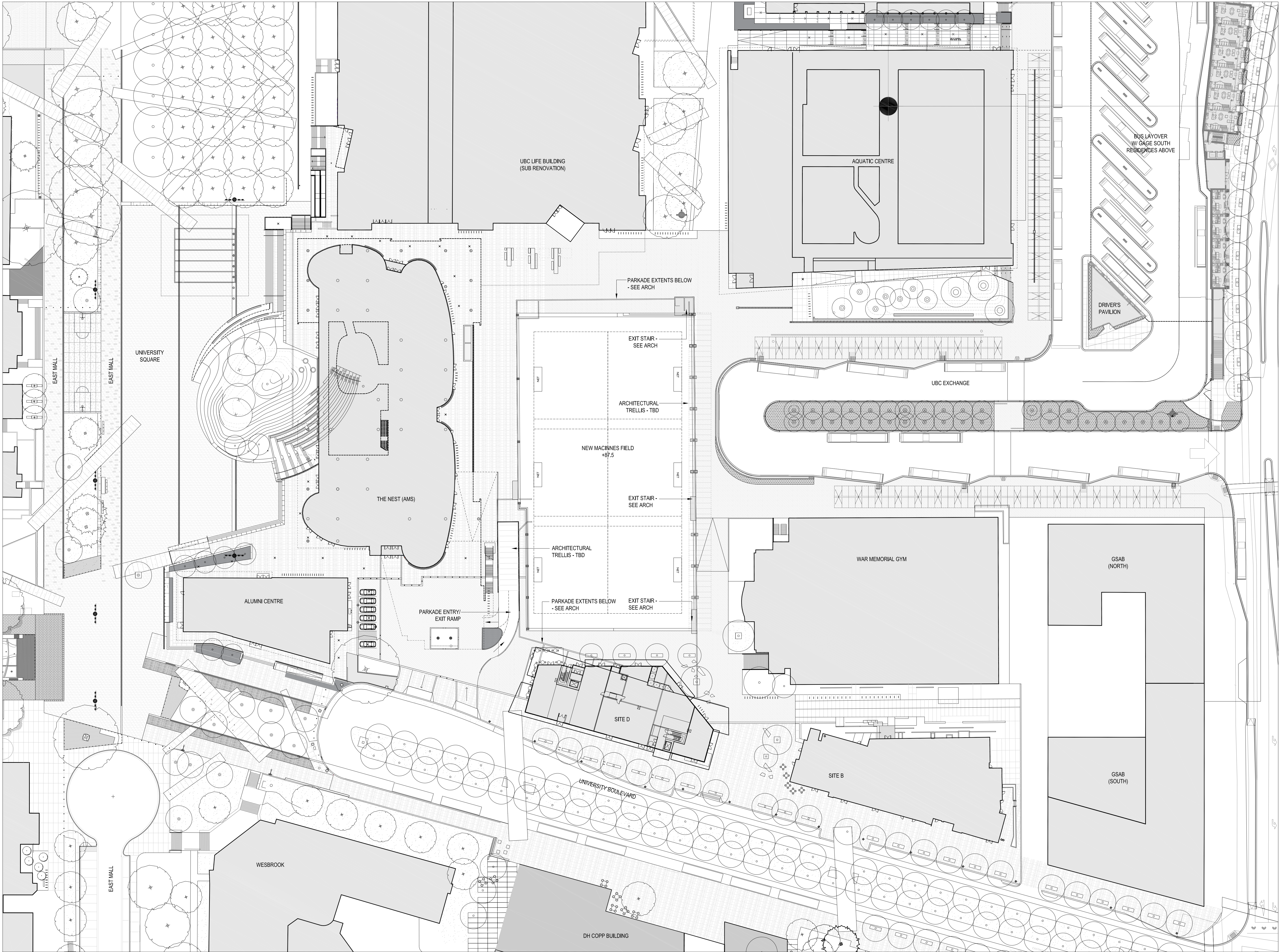
MacInnes-Underground  
Parking  
UNIVERSITY  
BOULEVARD, UBC

Precedents

DATE	8/17/2017 8:53:08 PM
DRAWN BY	Author
CHECKED BY	Checker
SCALE	
JOB NUMBER	1617

A-6.06





REVISIONS		
NO.	DATE	REMARKS
1	08/17/2017	ISSUE FOR DEVELOPMENT PERMIT

MacInnes Parkade  
UNIVERSITY BOULEVARD, UBC

Precinct Context - For reference  
only

DATE	08/17/2016	AUGUST 2017
DRAWN BY	NST	
CHECKED BY	RD	
SCALE	1:500	

JOB NUMBER  
PFS STUDIO #16007



ORIGINAL SHEET - A1



GENERAL NOTES:

- Copyright Reserved

### Dimensions

Consultant

Legend

## Notes

Permit-Seal

---

Client/Project

---

Title

---

Project No.  
1909

Scale  
1 : 500

Drawing No.

Sheet

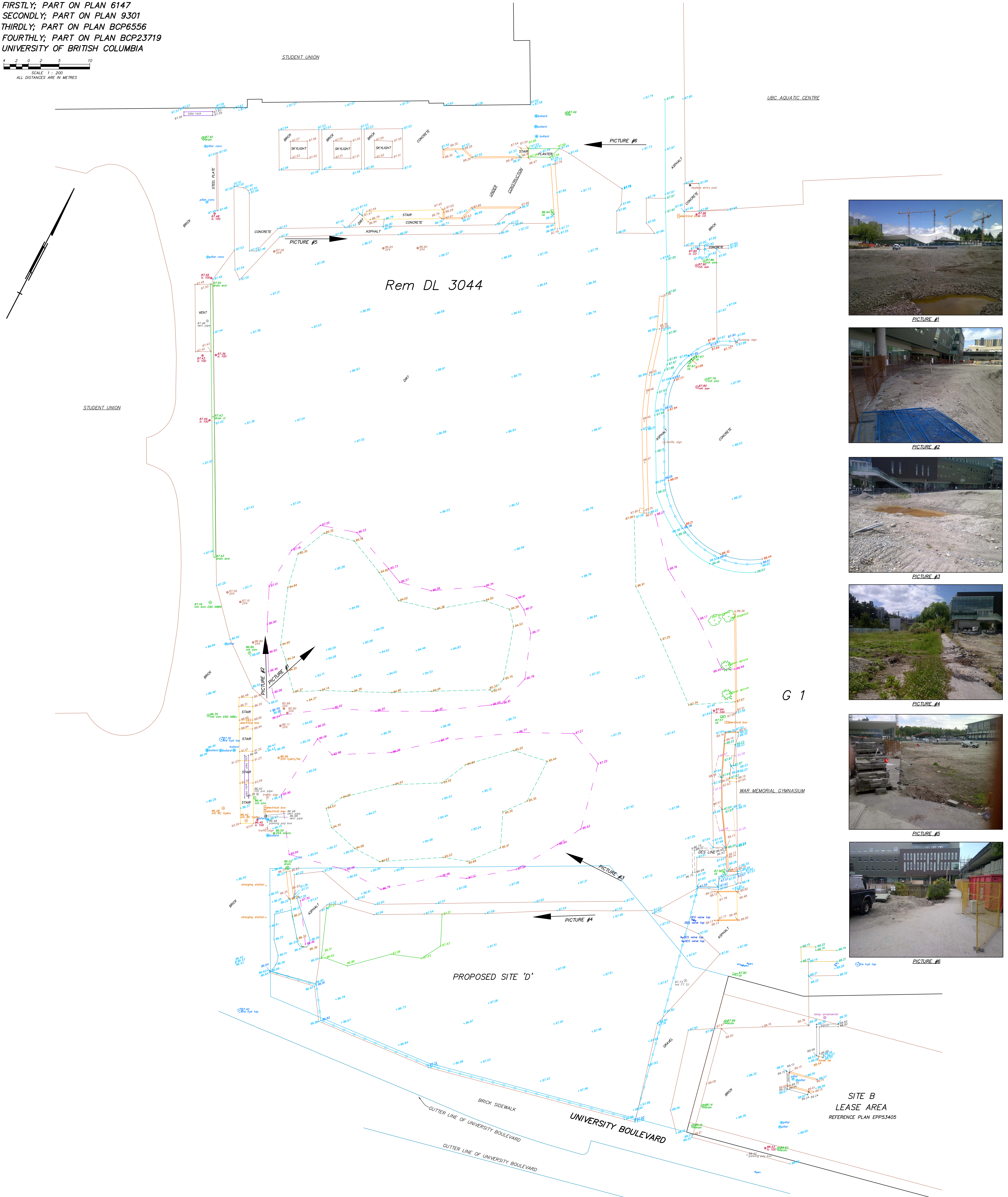
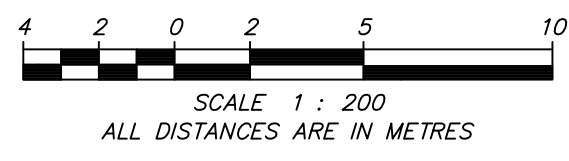
Revision

C 1 of C 1


1



SKETCH PLAN SHOWING PROPOSED SITE 'D'  
DISTRICT LOT 3044, GROUP 1, NEW WESTMINSTER DISTRICT EXCEPT  
FIRSTLY; PART ON PLAN 6147  
SECONDLY; PART ON PLAN 9301  
THIRDLY; PART ON PLAN BCP6556  
FOURTHLY; PART ON PLAN BCP23719  
UNIVERSITY OF BRITISH COLUMBIA



PICTURE #1



PICTURE #2



PICTURE #3



PICTURE #4



PICTURE #5



PICTURE #6

NOTES :-  
ALL ELEVATIONS AND DISTANCES SHOWN ARE IN METRES.  
ELEVATIONS ARE DERIVED FROM UBC MONUMENT W-W, LOCATED  
ON EAST MALL IN FRONT OF THE CEME BUILDING (BETWEEN  
AGRONOMY ROAD AND UNIVERSITY BOULEVARD)  
GEODETIC ELEVATION = 93.631  
THIS PLAN SHOWS THE LOCATION OF VISIBLE FEATURES ONLY, AND DOES  
NOT INDICATE BURIED SERVICES THAT MAY EXIST ON OR AROUND THE  
SUBJECT SITE.  
TREE SPECIES AND DIMENSIONS SHOULD BE CONFIRMED BY A QUALIFIED  
ARBORIST. TREE SYMBOLS ARE NOT AN INDICATION OF DRIP LINE LOCATION  
UNLESS SPECIFICALLY LABELLED.